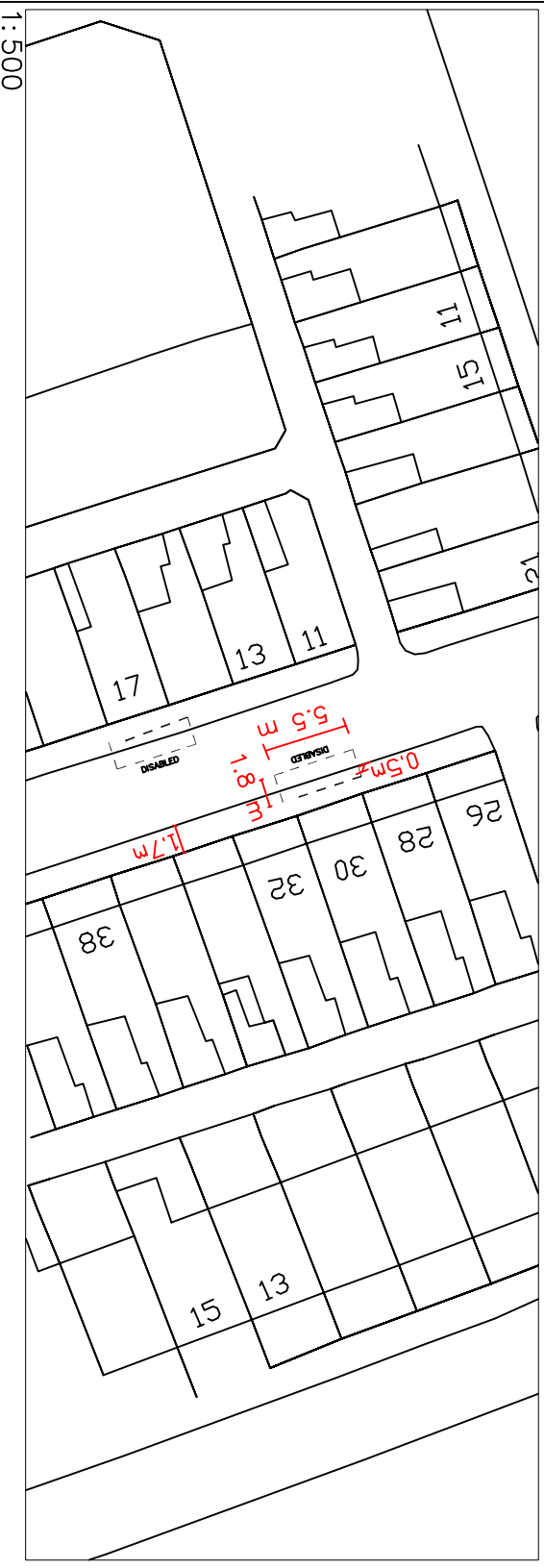
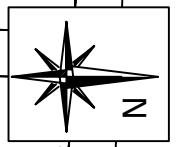
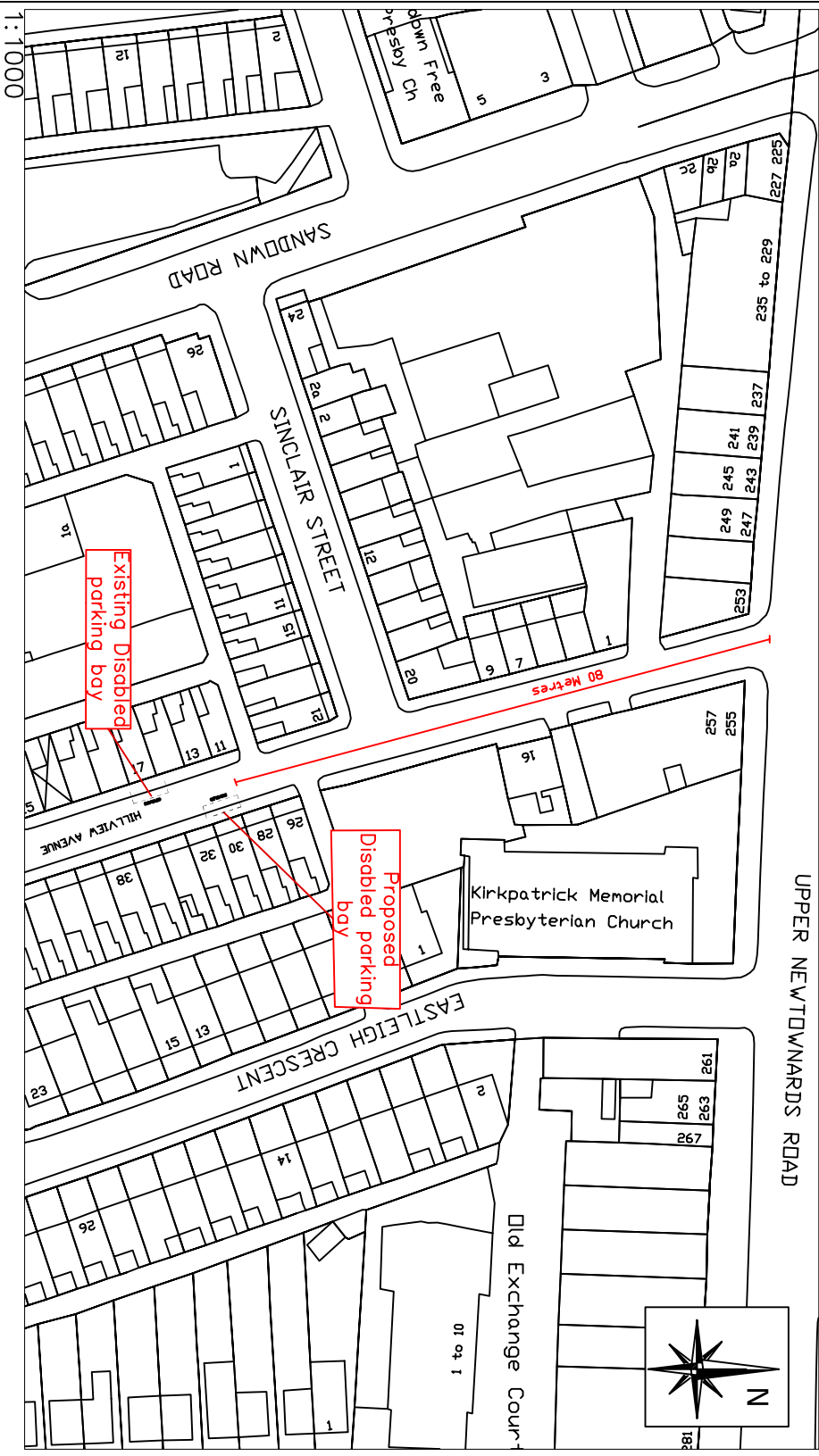


Hillview Avenue, Belfast (north-east side) – from a point 80 metres south-east of its junction with Upper Newtownards Road, for a distance of 5.5 metres, in a south-easterly direction.

UPPER NEWTOWARDS ROAD



NO.	REVISION	DATE

Based upon the Ordnance Survey of Northern Ireland 1:1000 Scale Map with the Permission of the Director and Chief Executive
 ©Crown Copyright
 Unauthorised reproduction infringes Crown Copyright and may lead to prosecution or civil proceedings

Project
**PROPOSED ACCESSIBLE/
 DISABLED PARKING BAY**

Title
**30 HILLVIEW AVENUE
 BELFAST**

FILE NO.	DESIGNED	LG	date
			FEB 24
DRAWN	CHECKED		date
TRACED	APPROVED		date
Dwg. No.	Revision		
TM2/BEL/FEB/24/05/L			

Scales
AS SHOWN

Eastern Division
 Annex 7
 Castle Buildings
 Stormont Estate
 Belfast
 BT4 3SQ
 Telephone: 0300 200 7893
 Textphone: 028 90540022

Developed by
Infrastructure
 An SPV of
Bonnegar Infrastructure
 www.infrastructure.gov.uk